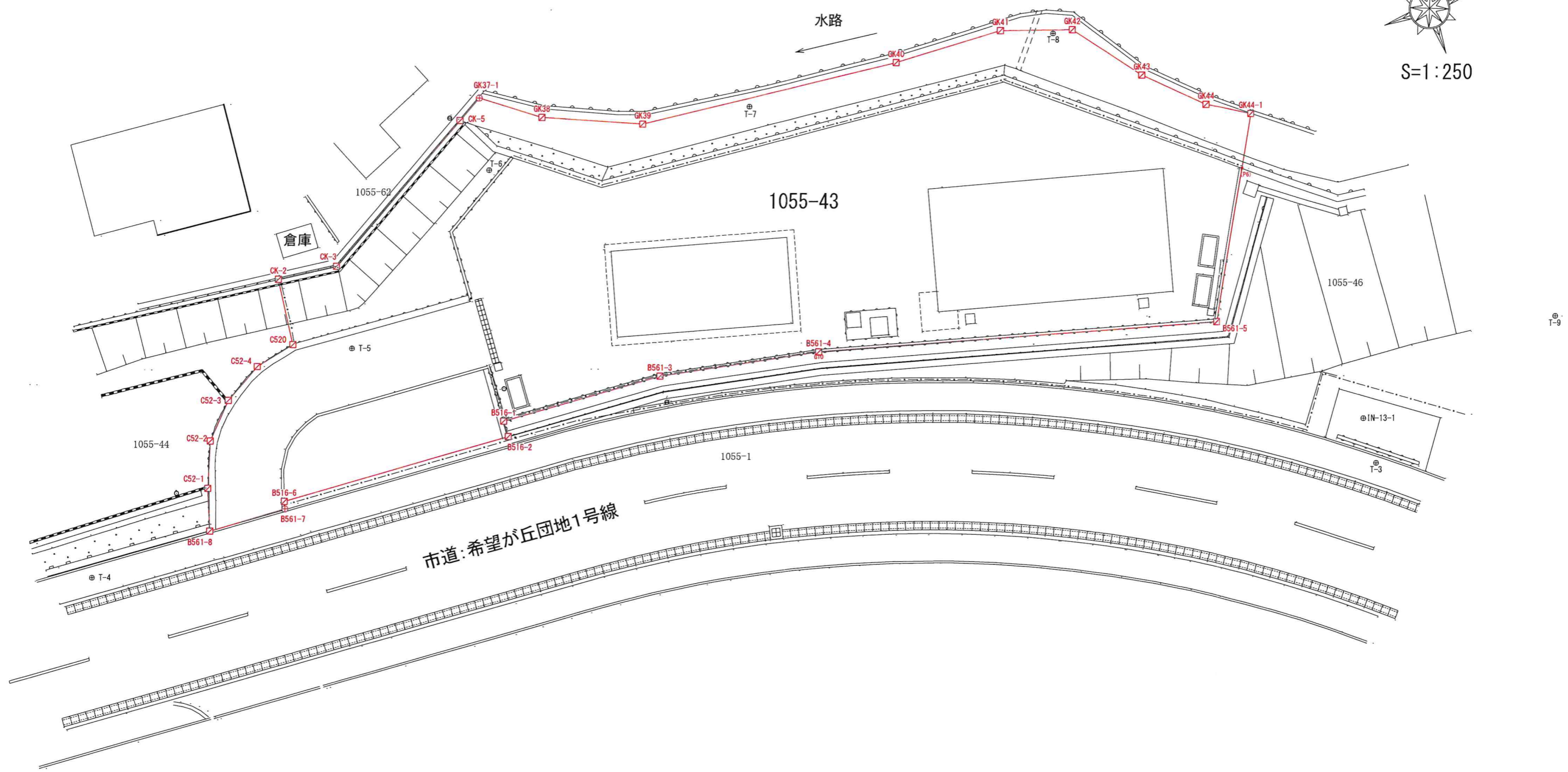


S=1:250





|     |                               |
|-----|-------------------------------|
| 図名  | 境界平面図                         |
| 縮尺  | 1:250                         |
| 所在  | 大分市希望が丘一丁目                    |
| 年月日 | 令和1年6月26日作成                   |
| 作成者 | 大分市東原二丁目2番20号<br>土地家屋調査士 古屋 正 |






# 境界写真 ( 1 )











# 境界写真 ( 2 )






# 境界写真 ( 3 )





# 境界写真 ( 4 )

|   |  |
|---|--|
|  <p>既存</p> <p>GK44-1</p> |  |
|   |  |
|   |  |
|   |  |